



Look out for the following Roadworks being undertaken for the week commencing **Saturday: 17/02/2018**






**KEY: Symbols:** As on UK Highway code with supporting text remarks.








**U/C:** Unclassified    **CCS:** City & County of Swansea Works.    **BT:** British Telecom    **Virgin Media:** Cable Co.  
**WPD:** Electricity Co.    **WWA:** Water Co.    **WWU:** Gas Co.    **T.T.L:** Temporary Traffic Lights.  
**24hr:** Continuous Day and Night Operation    **Off Peak:** 9.30am - 3.30pm








Cadwch lygad am y gwaith ffordd canlynol a gynhelir yn ystod yr wythnos sy'n dech **Sadwrn: 17/02/2018**

**ALLWEDD: Symbolau:** Fel ar Reolau Ffordd y DU gyda sylwadau testun cefnogol

**D/DD:** Di-ddosbarth    **DASA:** Gwaith Dinas a Sir Abertawe    **BT:** British Telecom    **Virgin Media:** Cwmni ceblau  
**WPD:** Cwmni trydan    **WWA:** Cwmni dŵr    **WWU:** Cwmni nwy    **G.T.D.D:** Goleuadau Traffig Dros Dro  
**24awr:** Gweithredu drwy'r dydd a'r nos yn barhaus    **Cyfnodau Tawel:** 9.30am - 3.30pm

Road No / Rhif y Ffordd	location / Lleoliad	Description / Disgrifiad	Likely Start/Duration / Dechrau/Hyd Disgwyliedig	Remarks / Sylwadau
A4067	FFORDD CWM TAWE, LANDORE	<u>CCS-Telematics</u>  NEW PEDESTRIAN CROSSING (09.30-15.00)	12/02/2018 5 WEEKS	LANE CLOSURES  <b>DELAYS POSSIBLE</b> 
A4067	OYSTERMOUTH ROAD, CITY	<u>Welsh Water - Dwr Cymru</u>  NEW CONNECTION (EAST BOUND)	18/02/2018 1 DAY	LANE CLOSURE  <b>DELAYS POSSIBLE</b> 
A4118	GOWER ROAD O/S RAILWAY INN, KILLAY	<u>Wales &amp; West Utilities</u>  EMERGENCY GAS LEAK	19/02/2018 1 WEEK	TEMPORARY TRAFFIC LIGHTS  <b>DELAYS POSSIBLE</b>  24hours
A4118	GOWER ROAD, SKETTY	<u>Wales &amp; West Utilities</u>  EMERGENCY GAS LEAK	15/02/2018 6 DAYS	INTERMITTENT TRAFFIC LIGHTS  <b>DELAYS POSSIBLE</b> 
A4118	GOWER ROAD, UPPER KILLAY	<u>Wales &amp; West Utilities</u>  GAS MAIN REPLACEMENT	09/02/2018 ONGOING	INTERMITTENT TEMPORARY TRAFFIC LIGHTS  <b>DELAYS POSSIBLE</b>  24hours




Road No / Rhif y Ffordd	location / Lleoliad	Description / Disgrifiad	Likely Start/Duration / Dechrau/Hyd Disgwyliedig	Remarks / Sylwadau
A4118	WALTER ROAD, CITY	<u>Western Power Distribution</u> NEW SUPPLY	19/02/2018 1 DAY	TEMPORARY TRAFFIC LIGHTS  <b>DELAYS POSSIBLE</b> 
A4118	WALTER ROAD, CITY	<u>Welsh Water - Dwr Cymru</u> RENEW SERVICE	20/02/2018 3 DAYS	TEMPORARY TRAFFIC LIGHTS  <b>DELAYS POSSIBLE</b> 
A4216	COCKETT ROAD JCT CWMBACH ROAD, COCKETT	<u>CCS-Telematics</u> NEW PEDESTRIAN CROSSING	20/02/2018 3 WEEKS	INTERMITTENT TRAFFIC MANAGEMENT  <b>DELAYS POSSIBLE</b> 
A4240	ALEXANDRA ROAD, GORSEINON	<u>Welsh Water - Dwr Cymru</u> REPAIR DEFECT	16/02/2018 5 DAYS	TEMPORARY TRAFFIC LIGHTS  <b>DELAYS POSSIBLE</b>  24hours
A48	BOLGOED ROAD, PONTARDDULAI	<u>Virgin Media</u> NEW DUCTS & BOXES	08/01/2018 5 WEEKS	TEMPORARY TRAFFIC LIGHTS  <b>DELAYS POSSIBLE</b>  24hours
A48	LLANGYFELACH ROUNDAABOUT TO JCT BRYNTYWOD, LLANGYFELACH	<u>CCS - Highway Maintenance</u> GULLY WORKS (09.30-15.00)	20/02/2018 1 DAY	LANE CLOSURE  <b>DELAYS POSSIBLE</b> 
A48	PONTARDDULAI ROAD, SWANSEA ROAD, BRYNTIRION ROAD & BOLGOED ROAD	<u>Virgin Media</u> INSTALL NEW CABLE	15/01/2018 ONGOING	INTERMITTENT TRAFFIC MANAGEMENT  <b>DELAYS POSSIBLE</b> 

Road No / Rhif y Ffordd	location / Lleoliad	Description / Disgrifiad	Likely Start/Duration / Dechrau/Hyd Disgwyliedig	Remarks / Sylwadau
B4290	ORCHARD STREET & THE KINGSWAY, CITY	<u>CCS - Highway Improvements</u> ROAD IMPROVEMENT WORKS	12/11/2017 12 MONTHS	LANE CLOSURES  <b>DELAYS POSSIBLE</b> 
B4290	ST HELENS ROAD, CITY	<u>Wales &amp; West Utilities</u> GAS MAIN REPLACEMENT (WEST BOUND)	08/01/2018 20 WEEKS	LANE CLOSED  <b>EXPECT DELAYS</b> 
B4296	WEST STREET, GORSEINON	<u>Welsh Water - Dwr Cymru</u> REPAIR DEFECT	22/02/2018 2 DAYS	TEMPORARY TRAFFIC LIGHTS  <b>DELAYS POSSIBLE</b>  24hours
B4489	HIGH STREET, CITY	<u>CCS - Highway Improvements</u> FOOTWAY IMPROVEMENT WORKS (09.30-15.00)	22/01/2018 ONGOING	LANE CLOSURES  <b>DELAYS POSSIBLE</b> 
B5444	PENTRECHWYTH ROAD, PENTRECHWYTH	<u>British Telecom</u> NEW DUCT & CABINET	19/02/2018 3 DAYS	TEMPORARY TRAFFIC LIGHTS  <b>DELAYS POSSIBLE</b> 
C169	BURRY GREEN, REYNOLDSTON	<u>Welsh Water - Dwr Cymru</u> RENEW LEAKING PIPE	16/02/2018 5 DAYS	TEMPORARY TRAFFIC LIGHTS  <b>DELAYS POSSIBLE</b>  24hours
U/C	ALDWYN ROAD, FFORESTFACH	<u>CCS - Engineering Section</u> DRAINAGE WORKS	30/01/2018 4 WEEKS	NARROW WIDTH  <b>DELAYS POSSIBLE</b> 

Road No / Rhif y Ffordd	location / Lleoliad	Description / Disgrifiad	Likely Start/Duration / Dechrau/Hyd Disgwyliedig	Remarks / Sylwadau
U/C	BEAUFORT AVENUE (PART), LANGLAND	<u>Private Developer</u> CRANE WORKS	19/02/2018 2 DAYS	ROAD CLOSED  <b>ROAD CLOSED - FOLLOW DIVERSIONS</b> 
U/C	BRYN STREET, BRYNHYFRYD	<u>CCS - Engineering Section</u> NEW RETAINING WALL	05/02/2018 3 WEEKS	NARROW WIDTH  <b>DELAYS POSSIBLE</b> 
U/C	CECIL ROAD, GORSEINON	<u>Welsh Water - Dwr Cymru</u> REPAIR DEFECT	22/02/2018 5 DAYS	STOP & GO BOARDS  <b>DELAYS POSSIBLE</b> 
U/C	CLIFFLANDS CLOSE, LANGLAND	<u>CCS - Planned Maintenance</u> PATCH WORKS	23/02/2018 1 DAY	ROAD CLOSED  <b>ROAD CLOSED</b> 
U/C	CLYDACH ROAD, CRAIG CEFN PARC	<u>CCS - Engineering</u> NEW DRAINAGE PIPE WORK	19/02/2018 3 DAYS	ROAD CLOSURE  <b>ROAD CLOSED</b> 
U/C	COED LAN, THREE CROSSES	<u>CCS - Engineering</u> FOOTWAY IMPROVEMENTS	03/01/2018 8 WEEKS	INTERMITTENT TRAFFIC MANAGEMENT  <b>DELAYS POSSIBLE</b> 
U/C	COURTNEY STREET, MANSELTON	<u>CCS - Engineering Section</u> GULLY WORKS	15/02/2018 2 WEEK	NARROW WIDTH  <b>DELAYS POSSIBLE</b> 

Road No / Rhif y Ffordd	location / Lleoliad	Description / Disgrifiad	Likely Start/Duration / Dechrau/Hyd Disgwyliedig	Remarks / Sylwadau
U/C	CWM ROAD, HAFOD	<u>CCS - Engineering Section</u>  FOOTWAY WORKS	19/02/2018 1 WEEK	NARROW WIDTH  <b>DELAYS POSSIBLE</b> 
U/C	DERWEN FAWR ROAD BLACKPILL CAR PARK	<u>CCS - Engineering Section</u>  GULLY WORK	19/02/2018 1 WEEK	STOP & GO BOARDS  <b>DELAYS POSSIBLE</b> 
U/C	FRAMPTON ROAD JCT HEOL PENTRE BACH, GORSEINON	<u>Virgin Media</u>  NEW DUCT	17/02/2018 1 WEEK	INTERMITTENT TRAFFIC CONTROL  <b>DELAYS POSSIBLE</b> 
U/C	FRAMPTON ROAD, GORSEINON	<u>Wales &amp; West Utilities</u>  GAS MAINS REPLACEMENT	05/02/2018 2 WEEKS	MULTI PHASE TEMPORARY TRAFFIC LIGHTS  <b>DELAYS POSSIBLE</b> 
U/C	HIGHPOOL LANE JCT MURTON LANE, NEWTON	<u>Private Developer</u>  TELECOMS CABINET REPLACEMENT (09.30-15.00)	20/02/2018 2 DAYS	TEMPORARY TRAFFIC LIGHTS  <b>DELAYS POSSIBLE</b> 
U/C	KILLAN ROAD, DUNVANT	<u>CCS - Planned Maintenance</u>  JOINT SEALING	16/02/2018 4 DAYS	STOP & GO BOARDS  <b>DELAYS POSSIBLE</b> 
U/C	LANGLAND COURT ROAD, LANGLAND	<u>Private Developer</u>  NEW SEWER CONNECTION	17/02/2018 3 DAYS	ROAD CLOSED  <b>ROAD CLOSED - FOLLOW DIVERSIONS</b> 

Road No / Rhif y Ffordd	location / Lleoliad	Description / Disgrifiad	Likely Start/Duration / Dechrau/Hyd Disgwyliedig	Remarks / Sylwadau
U/C	LLYN MAWR ROAD, SKETTY	<u>British Telecom</u>  LOCATE & EXCAVATE BLOCKAGE	18/02/2018 3 DAY	TEMPORARY TRAFFIC LIGHTS  <b>DELAYS POSSIBLE</b> 
U/C	MAES YR EFAIL, GORSEINON	<u>Welsh Water - Dwr Cymru</u>  REPAIR DEFECT	16/02/2018 5 DAYS	TEMPORARY TRAFFIC LIGHTS  <b>DELAYS POSSIBLE</b> 
U/C	MORFA ROAD, HAFOD	<u>Private Developer</u>  HOARDING REPLACEMENT	19/02/2018 1 DAY	TEMPORARY TRAFFIC LIGHTS  <b>DELAYS POSSIBLE</b> 
U/C	MURTON LANE, NEWTON	<u>Welsh Water - Dwr Cymru</u>  REPAIR DEFECT	23/02/2018 5 DAYS	STOP & GO BOARDS  <b>DELAYS POSSIBLE</b> 
U/C	MYNYDD GARNLLWYD ROAD, MORRISTON	<u>Welsh Water - Dwr Cymru</u>  RENEW LEAKING PIPE	19/02/2018 3 DAYS	TEMPORARY TRAFFIC LIGHTS  <b>DELAYS POSSIBLE</b> 
U/C	PENNARD ROAD, PENNARD	<u>Western Power Distribution</u>  NEW SUPPLY	19/02/2018 3 DAYS	TEMPORARY TRAFFIC LIGHTS  <b>DELAYS POSSIBLE</b> 
U/C	SWANSEA ROAD, WAUNARLWYDD	<u>Welsh Water - Dwr Cymru</u>  NEW SERVICE	16/02/2018 5 DAYS	TEMPORARY TRAFFIC LIGHTS  <b>DELAYS POSSIBLE</b> 

Road No / Rhif y Ffordd	location / Lleoliad	Description / Disgrifiad	Likely Start/Duration / Dechrau/Hyd Disgwyliedig	Remarks / Sylwadau
U/C	WERN FAWR ROAD & WERN TERRACE, PORT TENNANT	CCS - Engineering Section PLATEAU WORKS	05/02/2018 3 WEEKS	ROAD CLOSED/INTERMITTENT TRAFFIC MANAGEMENT  <b>ROAD CLOSED - FOLLOW DIVERSIONS</b> 
U/C	YSGOL STREET, PORT TENNANT	Welsh Water - Dwr Cymru NEW MAINS	17/02/2018 8 DAYS	MULTI PHASE TEMPORARY TRAFFIC LIGHTS  <b>DELAYS POSSIBLE</b> 
U/S-Y706	O/S GLYN COCH, CRAIG CEFN PARK	British Telecom ACCESS TO OVERHEAD NET WORK	19/02/2018 2 DAYS	STOP & GO BOARDS  <b>DELAYS POSSIBLE</b> 

## Special Events / Digwyddiadau Arbennig

The following special events are included as they may have significant effects on the highway network.

Mae'r digwyddiadau arbennig canlynol wedi'u cynnwys oherwydd gallent effeithio'n sylweddol ar y rhwydwaith priffyrdd.

PLEASE ASSUME ALL THE HIGHWAY WORKS STATED ARE PROGRAMMED FOR A 07.30AM START (UNLESS OTHERWISE NOTED)

**Stuart Davies, Head of Highways and Transportation**  
Players Industrial Estate, Clydach, Swansea, SA6 5BJ

Highway Control and Co-ordination  
Tel: Swansea (01792) 841675 Fax: (01792) 841664.

Although we will attempt to keep information accurate, this cannot be guaranteed as works are constantly subject to change. New content will be added as it is available.

**Stuart Davies, Pennaeth Priffyrdd a Chludiant,**  
Ystâd Ddiwydiannol Players, Clydach, Abertawe SA6 5BJ

Rheoli a Chydlynu Priffyrdd  
Ffôn: Abertawe (01792) 841675 Ffacs: (01792) 841664.

Er y byddwn yn ceisio cadw'r wybodaeth yn gywir, ni ellir gwarantu hyn oherwydd gall y gwaith newid yn gyson. Ychwanegir cynnwys newydd fel y bydd ar gael.