





































Utility Works within Swansea Area


Utility Company	Street and Area	Location	Estimated Start	Estimated Finish	Severity
DWR CYMRU WELSH WATER - NELSON DEPOT	ALLTIAGO ROAD, PONTARDDULAI	ALLTIAGO ROAD - FROM NUMBER 57 TO THE JUNCTION OF ST TEILO STREET, PONTARDDULAI	04/12/22	04/12/22	
BT	ANEURIN WAY, SKETTY	27 ANEURIN WAY	05/12/22	07/12/22	
DWR CYMRU WELSH WATER - CLYDACH DEPOT (C)	B4247 FROM JUNCTION WITH GREAT, RHOSSILI	O/S WINDSOR COTTAGE, RHOSSILI, SWANSEA	05/12/22	07/12/22	
BT	BRYN EGLUR ROAD, MORRISTON	OUTSIDE 46 BRYN EGLUR ROAD	07/12/22	09/12/22	
Wales & West Utilities	BRYNTEG, CLYDACH	JUNC QUARR DRIVE - JUNC BETHANIA ROAD	05/12/22	30/12/22	
DWR CYMRU WELSH WATER - CLYDACH DEPOT (C)	CECIL STREET, MANSELTON	124 CECIL STREET, MANSELTON, SWANSEA	06/12/22	08/12/22	
DWR CYMRU WELSH WATER - CLYDACH DEPOT (C)	CLOS CALON LAN, TREBOETH	HOUSING ESTATE, CLOS CALON LAN, TREBOETH, SWANSEA	06/12/22	08/12/22	
BT	CLOS TIRFFORDD, PENLLERGAER	9 CLOS TIRFFORDD, PENLLERGAER, SWANSEA, SA4 9BY	05/12/22	07/12/22	
VIRGIN MEDIA	CWMBACH ROAD, FFORESTFACH	O/S 87 CWMBACH ROAD, SWANSEA, SA5 5BN	08/12/22	12/12/22	
DWR CYMRU WELSH WATER - CLYDACH DEPOT (C)	DILLWYN ROAD, SKETTY	48 DILLWYN ROAD, SKETTY, SWANSEA	07/12/22	09/12/22	
DWR CYMRU WELSH WATER (LLANTARNAM)	FFORDD Y WIWER, SWANSEA VALE	17 FFORDD Y WIWER, SWANSEA VALE, SWANSEA	05/12/22	07/12/22	
DWR CYMRU WELSH WATER - CLYDACH DEPOT (C)	FINSBURY TERRACE, BRYNMILL	29 FINSBURY TERRACE, BRYNMILL, SWANSEA	05/12/22	07/12/22	
BT	GARNLWYD CLOSE, MORRISTON	OUTSIDE 11 GARNLWYD CLOSE	07/12/22	09/12/22	
BT	GOLWG Y TWR, PONTARDDULAI	2 Golwg y Twr, Pontarddulais, ,SA4 8EA	05/12/22	07/12/22	
BT	GOPPA ROAD, PONTARDDULAI	95 GOPPA ROAD, SA4 8JW	06/12/22	08/12/22	
BT	GREENFIELD CRESCENT, LLANSAMLET	OUTSIDE 21 GREENFIELD CRESCENT	05/12/22	07/12/22	
STREETWORKS TEAM SOUTH WALES	GROVES AVENUE, LANGLAND	In footway between The East Chalet and Highmead Groves Avenue Langland Swansea	05/12/22	09/12/22	
DWR CYMRU WELSH WATER - CLYDACH DEPOT (C)	HAZELMERE ROAD, SKETTY	3 HAZELMERE ROAD, SKETTY, SWANSEA	07/12/22	09/12/22	
Charlene Corkrey	HEOL EITHRIM, CLYDACH	FROM JUNCTION OF VARDRE THROUGH TO SIDE OF 47 HEOL Y NANT ON HEOL EITHRIM	06/12/22	08/12/22	
DWR CYMRU WELSH WATER (LLANTARNAM)	HEOL ISCOED, FFORESTFACH	57 HEOL ISCOED, FFORESTFACH, SWANSEA	05/12/22	07/12/22	
VIRGIN MEDIA	HIGH STREET, CITY CENTRE	rear of train station in taxi rank 1 High Street, Railway Station, CITY CENTRE, SWANSEA	08/12/22	12/12/22	
DWR CYMRU WELSH WATER - NELSON DEPOT	JAMES STREET, PONTARDDULAI	JAMES STREET, PONTARDDULAI	04/12/22	04/12/22	
DWR CYMRU WELSH WATER - CLYDACH DEPOT (C)	LAN STREET, MORRISTON	51 LAN STREET, MORRISTON, SWANSEA	05/12/22	07/12/22	

Utility Works within Swansea Area

Utility Company	Street and Area	Location	Estimated Start	Estimated Finish	Severity
DWR CYMRU WELSH WATER (LLANTARNAM)	LLYS LLWYFEN, SWANSEA VALE	21 LLYS LLWYFEN, SWANSEA VALE, SWANSEA	05/12/22	07/12/22	
BT	LON CAMLAD, MORRISTON	OUTSIDE 150 LON CAMLAD	07/12/22	09/12/22	
Charlene Corkrey	LONE ROAD, CLYDACH	FROM JUNCTION OF VARDRE ROAD THROUGH TO OUTSIDE NO 10 LONE ROAD	06/12/22	08/12/22	   
BT	MAES YR HAF, LLANSAMLET	OUTSIDE 25 MAES YR HAF	05/12/22	07/12/22	
BT	MANSEL STREET, MOUNT PLEASANT	88 MANSEL STREET WEST GLAMORGAN SWANSEA, SA1 5TZ	06/12/22	08/12/22	
DWR CYMRU WELSH WATER - NELSON DEPOT	MERLIN CRESCENT, TOWNHILL	Merlin Crescent, Townhill	05/12/22	05/12/22	  
DWR CYMRU WELSH WATER - NELSON DEPOT	NEWTON ROAD, NEWTON	110-120 NEWTON ROAD, NEWTON	04/12/22	04/12/22	  
Charlene Corkrey	PENIEL GREEN ROAD, LLANSAMLET	FROM 37 PENIEL GREEN THROUGH TO OUTSIDE 17 PENIEL GREEN	05/12/22	07/12/22	
DWR CYMRU WELSH WATER - CLYDACH DEPOT (C)	PICKET MEAD ROAD, NEWTON	2 PICKET MEAD ROAD, NEWTON, SWANSEA	07/12/22	09/12/22	
bus shelters limited	PORT TENNANT ROAD, PORT TENNANT	Opposite Union Inn	07/12/22	09/12/22	
DWR CYMRU WELSH WATER - CLYDACH DEPOT (C)	RHONDDA STREET, MOUNT PLEASANT	26 RHONDDA STREET, MOUNT PLEASANT, SWANSEA	07/12/22	09/12/22	
STREETWORKS TEAM SOUTH WALES	SAMLET ROAD, SWANSEA ENTERPRISE PARK	opp 80 samlet road	08/12/22	11/12/22	
BT	SOUTHLANDS DRIVE, WEST CROSS	71 SOUTHLANDS DRIVE, SA3 5RJ	06/12/22	08/12/22	
BT	ST ANDREWS CLOSE, MAYALS	12 ST. ANDREWS CLOSE, MAYALS, SWANSEA, SA3 5DX	05/12/22	07/12/22	
DWR CYMRU WELSH WATER (LLANTARNAM)	SYCAMORE AVENUE, SWANSEA VALE	20 SYCAMORE AVENUE, SWANSEA VALE, SWANSEA	05/12/22	07/12/22	
DWR CYMRU WELSH WATER - NELSON DEPOT	TOWNHILL ROAD, TOWNHILL	In carriageway near Merlin Crescent Junction	05/12/22	05/12/22	  
Charlene Corkrey	TYGWYN ROAD, CLYDACH	FROM JUNCTION OF VARDRE ROAD THROUGH TO COMMUNITY CENTRE ON TYGWYN RD	06/12/22	08/12/22	   
DWR CYMRU WELSH WATER (LLANTARNAM)	UNCLASSIFIED SECTION-Y1967, PENMAEN	ADJ TO FORESTRY HOUSE, PENMAEN, SWANSEA	05/12/22	09/12/22	
DWR CYMRU WELSH WATER - CLYDACH DEPOT (C)	UNCLASSIFIED SECTION-Y1972, PENMAEN	APPROX 43M NE FROM THE LODGE, PENMAEN, SWANSEA	05/12/22	09/12/22	
DWR CYMRU WELSH WATER - CLYDACH DEPOT (C)	UNCLASSIFIED SECTION-Y1972, PENMAEN	APPROX 32M NO FROM HOLLY TREE LODGE, PENMAEN, SWANSEA	05/12/22	09/12/22	
VIRGIN MEDIA	UNION STREET, CITY CENTRE	o/s 36 UNION STREET, SWANSEA, SA1 3DZ	08/12/22	12/12/22	
Wales & West Utilities	UPLANDS CRESCENT, UPLANDS	O/S 58	04/12/22	05/12/22	
Netomnia Ltd	VARDRE ROAD, CLYDACH	FROM JUNCTION OF LONE ROAD THROUGH TO OUTSIDE CWTCH CORNER TEA ROOMS	06/12/22	08/12/22	   
STREETWORKS TEAM SOUTH WALES	WEIG ROAD, GENDROS	o/s fernlea	06/12/22	08/12/22	

Utility Company	Street and Area	Location	Estimated Start	Estimated Finish	Severity
-----------------	-----------------	----------	-----------------	------------------	----------

Key :

Low Impact 

High Impact 