



Look out for the following Roadworks being undertaken for the week commencing **Saturday 16/03/2024**







**Key: Symbols:** As on UK Highway code with supporting text remarks.

U/C: Unclassified. CCS: City & County of Swansea Works. BT: British Telecom. **Virgin Media:** Cable Co. **WPD:** Electricity Company. **WWA:** Water Co. **WWU:** Gas Co. **T.T.L.** Temporary Traffic Lights **24hr:** Continuous Day and Night Operation **Off Peak:** 9:30am - 3:30pm

Cadwch lygad am y gwaith ffôrdd canlynol a gynhelir yn ystod yr wythnos sy'n dech **Saturday 16/03/2024**

**ALLWEDD: Symbolau:** Fel ar Reolau Ffordd y DU gyda sylwadau testun cefnogol.

D/DD: Di-ddosbarth. **DASA:** Gwaith Dinas a Sir Abertawe. **BT:** British Telecom. **Virgin Media:** Cwmni cablau. **WPD:** Cwmni trydan. **WWA:** Cwmni dŵr **WWU:** Cwmni nwy.. **G.T.D.D:** Goleuadau Traffig Dros Dro. **24awr:** Gweithredu drwy'r dydd a'r nos yn barhaus. **Cfynodau Tawel:** 9:30am - 3:30pm

RoadNo/Rhif y Ffordd	Location/Lleoliad	Description/Disgrifiad	Likely Start/Duration /Dechran/Hyd Disgwyliedig	Remarks/Salwadau
A4067	Mumbles Road, Sketty	Swansea Council Highway Maintenance  Gully Works	18/03/2024 1 Day	Lane 1 Closure  <b>DELAYS POSSIBLE</b> 
A4118	Gower Road, Upper Killay	Swansea Council Construction Section  Drop Crossing and Reposition Bus Shelter	18/03/2024 1 Week	Two Way Traffic Signals  <b>DELAYS POSSIBLE</b> 
A4118	Llanddewi Corner, Reynoldston	Swansea Council Construction Section  Installation Flooding Markers	11/03/2024 2 Weeks	Multi Phase Traffic Signals  <b>DELAYS POSSIBLE</b> 
A4217	Bonymaen Bypass, Llansamlet	Swansea Council Highway Maintenance  Litter Picking	17/03/2024 1 Day	Road Closed  <b>ROAD CLOSED - FOLLOW DIVERSIONS</b> 
A4240	Alexandra Road, Jnct West Street, Gorseinon	Wales & West Utilities  Gas Mains Replacement	18/03/2024 3 Weeks	Multi Phase Traffic Signals  <b>DELAYS POSSIBLE DURING PEAK HOURS</b> 
A4240	Gorseinon Road, Penlleger	Welsh Water - Dwr Cymru  Permanent Reinstatement	18/03/2024 2 Days	Multi Phase Traffic Signals  <b>DELAYS POSSIBLE DURING PEAK HOURS</b> 



RoadNo/Rhif y Ffordd	Location/Lleoliad	Description/Disgrifiad	Likely Start/Duration /Dechran/Hyd Disgwyliedig	Remarks/Salwadau
B4271	North Gower Road, Llanrhidian	<u>Western Power Distribution</u>  Pole Changes	08/01/2024 ONGOING	Multi Phase Traffic Signals  DELAYS POSSIBLE DURING PEAK HOURS 
B4295	LLanrhidian Primary School to Jnct Mill Lane, Llanrhidian	<u>Western Power Distribution</u>  Pole changes	08/01/2024 ONGOING	Multi Phase Traffic Signals  DELAYS POSSIBLE DURING PEAK HOURS 
B4295	New Road, Penclawdd	<u>Swansea Council Construction Section</u>  Installation of Speed Sign	11/03/2024 1 Week	Stop & Go Boards  DELAYS POSSIBLE 
B4489	Llangyfelach Road, Tirdeunaw	<u>British Telecom</u>  Cabling Works	17/03/2024 1 Day	Multi Phase Traffic Signals  DELAYS POSSIBLE 
B4489	Llangyfelach Road, Tirdeunaw	<u>British Telecom</u>  Cabling Works	18/03/2024 3 Days	Multi Phase Traffic Signals  DELAYS POSSIBLE 
B4489	Swansea Road, Llangyfelach	<u>Welsh Water - Dwr Cymru</u>  Repair Burst Main	07/03/2024 6 Days	Two Way Traffic Signals  DELAYS POSSIBLE DURING PEAK HOURS 
B4489	Swansea Road, Llangyfelach	<u>GForce Ltd</u>  Clear and Repair Blockages	20/03/2024 3 Days	Two Way Traffic Signals  DELAYS POSSIBLE 
B4560	Carmarthen Road, Fforestfach	<u>GForce Ltd</u>  Clear and Repair Blockages	21/03/2024 2 Days	Multi Way Stop & Go  DELAYS POSSIBLE 
B4603	Neath Road, Morriston	<u>British Telecom</u>  Cabling Works	17/03/2024 1 Day	Two Way Traffic Signals  DELAYS POSSIBLE 
B4603	Woodfield Street, Morriston	<u>GForce Ltd</u>  Clear and Repair Blockages	17/03/2024 1 Day	Multi Phase Traffic Signals  DELAYS POSSIBLE 

RoadNo/Rhif y Ffordd	Location/Lleoliad	Description/Disgrifiad	Likely Start/Duration /Dechran/Hyd Disgwyliedig	Remarks/Salwadau
U/C	ACCESS LANE ADJACENT TO 277 - 278 OXFORD STREET	<u>Swansea Council Building Services</u>  REFURBISHMENT WORKS	27/04/2023 18 MONTHS	ROAD CLOSED  ROAD CLOSED 
U/C	Bethel Road, Jnct Frederick Place, Llansamlet	<u>Wales &amp; West Utilities</u>  Gas Mains Replacement	18/03/2024 1 Week	Multi Phase Traffic Signals  DELAYS POSSIBLE DURING PEAK HOURS 
U/C	C168, Frogs Hop, Oxwich	<u>Welsh Water - Dwr Cymru</u>  Overpumping	21/03/2024 4 Weeks	Two Way Traffic Signals  DELAYS POSSIBLE 
U/C	Caswell Bay Road, Caswell	<u>GForce Ltd</u>  Excavation Works	20/03/2024 1 Day	Road Closed  ROAD CLOSED - FOLLOW DIVERSIONS 
U/C	Church Road, Llansamlet	<u>Swansea Council Planned Maintenance</u>  Installation of Speed Cushions	18/03/2024 2 Day	Stop & Go  DELAYS POSSIBLE 
U/C	Cornwell Place, Mumbles	<u>Private Developer</u>  coastal protection scheme	20/02/2023 80 weeks	road closed  ROAD CLOSED 
U/C	Courtney Street, Manselton	<u>Swansea Council Construction Section</u>  Installation of Speed Cushion	22/03/2024 1 Day	Stop & Go  DELAYS POSSIBLE 
U/C	CRADDOCK STREET, CITY CENTRE	<u>Private Developer</u>  ALBERT HALL REFURBISHMENT WORKS	31/01/2022 ONGOING	ROAD CLOSED  ROAD CLOSED - FOLLOW DIVERSIONS 
U/C	Cwm Level Road, Brynhyfryd	<u>Swansea Council Public Lighting</u>  Street Lighting Works	12/03/2024 1 Day	Two Way Traffic Signals  DELAYS POSSIBLE 
U/C	Dinas Street, Jnct Salem Road, Plasmarl	<u>British Telecom</u>  Poling Works	18/03/2024 1 Day	Multi Phase Traffic Signals  DELAYS POSSIBLE 

RoadNo/Rhif y Ffordd	Location/Lleoliad	Description/Disgrifiad	Likely Start/Duration /Dechran/Hyd Disgwyliedig	Remarks/Salwadau
U/C	Dunvant Road, Killay	<u>Swansea Partnership</u>  Coal Authority - Mine Shaft Works	12/07/2023 18 Months	Road Closed  <b>ROAD CLOSED - FOLLOW DIVERSIONS</b> 
U/C	Dunvant Road, Three Crosses	<u>Welsh Water - Dwr Cymru</u>  Renew Leaking Stop Tap	18/03/2024 3 Days	Two Way Traffic Signals  <b>DELAYS POSSIBLE DURING PEAK HOURS</b> 
U/C	Dyfed Avenue, Jnct Cadfan Road, Townhill	<u>Swansea Partnership</u>  Installation of Comms Equipment	18/03/2024 3 Days	Multi Phase Traffic Signals  <b>DELAYS POSSIBLE</b> 
U/C	Glanmor Road, Uplands	<u>Swansea Council Construction Section</u>  Drop Crossing	11/03/2024 1 Week	Two Way Traffic Signals  <b>DELAYS POSSIBLE</b> 
U/C	Heol Y Gors, Townhill	<u>Swansea Council Highway Maintenance</u>  Maintenance Works	ONGOING	Two Way Traffic Signals  <b>DELAYS POSSIBLE DURING PEAK HOURS</b> 
U/C	Higher Lane, Langland	<u>Private Developer</u>  Connection Works	22/05/2023 ONGOING	Road Closed  <b>DELAYS POSSIBLE</b> 
U/C	Lone Road, Clydach	<u>Swansea Council Highway Maintenance</u>  Tree Cutting	19/03/2024 3 Days	Two Way Traffic Signals  <b>DELAYS POSSIBLE</b> 
U/C	Mirador Crescent, Uplands	<u>Swansea Council Construction Section</u>  Resurfacing Works	18/03/2024 5 Days	Road Closed  <b>ROAD CLOSED - FOLLOW DIVERSIONS</b> 
U/C	Morfa Road, Plasmarl	<u>Private Developer</u>  Work To Interceptor Tank	22/03/2024 1 Day	Two Way Traffic Signals  <b>DELAYS POSSIBLE</b> 
U/C	Neath Road, Plasmarl	<u>GForce Ltd</u>  Clear and Repair Blockages	21/03/2024 1 Day	Multi Phase Traffic Signals  <b>DELAYS POSSIBLE</b> 

RoadNo/Rhif y Ffordd	Location/Lleoliad	Description/Disgrifiad	Likely Start/Duration /Dechran/Hyd Disgwyliedig	Remarks/Salwadau
U/C	Old Kittle Road, Pennard	<u>Welsh Water - Dwr Cymru</u>  Immediate Works	21/03/2024 1 Day	Road Closed  <b>ROAD CLOSED - FOLLOW DIVERSIONS</b> 
U/C	Park Street, City Centre	<u>Private Developer</u>  Construction Works - Morganstone	16/10/2023 18 Months	Road Closed  <b>ROAD CLOSED</b> 
U/C	Park Street, Rear of 277 - 278 Oxford Street, City Centre	<u>Swansea Council Building Services</u>  Construction Works	19/10/2023 18 Months	RESTRICTION OF PARKING  <b>DELAYS POSSIBLE</b> 
U/C	Penfilia Road, Brynhyfryd	<u>Welsh Water - Dwr Cymru</u>  Renew Leaking Comms Pipe	20/03/2024 3 Days	Two Way Traffic Signals  <b>DELAYS POSSIBLE DURING PEAK HOURS</b> 
U/C	Pentregethin Road, Gendros	<u>British Telecom</u>  Renew Pole	19/03/2024 5 Days	Two Way Traffic Signals  <b>DELAYS POSSIBLE</b> 
U/C	Pentregethin Road, Ravenhill	<u>British Telecom</u>  Civils Works	17/03/2024 1 Day	Multi Phase Traffic Signals  <b>DELAYS POSSIBLE</b> 
U/C	PICTON LANE, CITY CENTRE	<u>Private Developer</u>  DEVELOPMENT WORKS	31/10/2022 18 MONTHS	ROAD CLOSED  <b>ROAD CLOSED</b> 
U/C	Promenade Terrace, Mumbles	<u>Private Developer</u>  coastal protection scheme	20/02/2023 80 weeks	road closedL  <b>ROAD CLOSED</b> 
U/C	Ravenhill Road, Ravenhill	<u>British Telecom</u>  Overhead Cable Works	17/03/2024 4 SUNDAYS	Multi Phase Traffic Signals  <b>DELAYS POSSIBLE</b> 
U/C	ST MARY STREET, CITY CENTRE	<u>Private Developer</u>  DEVELOPMENT WORKS (08:00 - 18:00)	01/05/2022 17 MONTHS	ROAD CLOSED  <b>ROAD CLOSED - FOLLOW DIVERSIONS</b> 

RoadNo/Rhif y Ffordd	Location/Lleoliad	Description/Disgrifiad	Likely Start/Duration /Dechran/Hyd Disgwyliedig	Remarks/Salwadau
U/C	Tan Y Lan Terrace, Morriston	<u>Welsh Water - Dwr Cymru</u>  Install New Service Connection	20/03/2024 3 Days	Two Way Traffic Signals  DELAYS POSSIBLE 
U/C	Thistleboon Road, Jnct Tichbourne Street, Mumbles	<u>GForce Ltd</u>  Works to Underground Network	18/03/2024 2 Days	Road Closed  ROAD CLOSED - FOLLOW DIVERSIONS 
U/C	Tirpenry Street, Jnct Clase Road and Fagwr Place, Morriston	<u>Wales &amp; West Utilities</u>  Replace Gas Mains	11/03/2024 8 Weeks	Give & Take Traffic Management  DELAYS POSSIBLE DURING PEAK HOURS 
U/C	Tontine Street, City Centre	<u>Private Developer</u>  Building Student Accomodation	03/07/2023 18 Months	Road Closed  ROAD CLOSED 
U/C	Trewyddfa Road, Morriston	<u>GForce Ltd</u>  Clear and Repair Blockages	19/03/2024 2 Days	Two Way Traffic Signals  DELAYS POSSIBLE 
U/C	Walters Road, Llansamlet	<u>Swansea Council Planned Maintenance</u>  Installation of Speed Cushions	18/03/2024 2 Days	Stop & Go  DELAYS POSSIBLE 
U/C	Westcross Lane, West Cross	<u>Swansea Council Construction Section</u>  Upgrades to Shopping Precinct	22/01/2024 9 Weeks	Multi Phase Traffic Signals  DELAYS POSSIBLE 
U/C	Y1505 Cemetry Access Road, Heol Y Mynydd, Garnswllt	<u>Welsh Water - Dwr Cymru</u>  Renew Waste Pipe	14/03/2024 5 Days	Road Closed  ROAD CLOSED - FOLLOW DIVERSIONS 
U/C	Y1745, Lunnon, Ilston	<u>Welsh Water - Dwr Cymru</u>  Install New Service Connection	19/03/2024 3 Days	Road Closed  ROAD CLOSED - FOLLOW DIVERSIONS 

RoadNo/Rhif y Ffordd	Location/Lleoliad	Description/Disgrifiad	Likely Start/Duration /Dechran/Hyd Disgwyliedig	Remarks/Salwadau
U/C	Y2131, Oxwich Green To Hangmans Cross, Oxwich	Welsh Water - Dwr Cymru  Mains Repairs	19/03/2024 3 Days	Road Closed  <b>ROAD CLOSED - FOLLOW DIVERSIONS</b>  
U/C	Y2355, Bowstones, Berry Lane, Scurlage	Welsh Water - Dwr Cymru  Repair Leaking Valve	19/03/2024 1 Day	Road Closed  <b>ROAD CLOSED - FOLLOW DIVERSIONS</b>  

## Special Events/ Digwyddiadau Arbennig

The following special events are included as they may have significant effects on the highway network. Mae'r digwyddiadau arbennig canlynol wedi'u cynnwys oherwydd gallent effeithio'n sylweddol ar y rhwydwaith priffyrdd

SATURDAY 16TH MARCH 2024 - SWANSEA CITY FC V CARDIFF CITY FC - KICK OFF 12:30, ROLLING ROAD CLOSURES 12:30 - 16:30
--

PLEASE ASSUME ALL THE HIGHWAY WORKS STATED ARE PROGRAMMED FOR A 07:30AM START (UNLESS OTHERWISE NOTED)

<p><b>Stuart Davies, Head of Highways and Transportation Players Industrial Estate, Clydach, Swansea, SA6 5BJ</b></p> <p>Highway control and Co-ordination Tel:Swansea (01792) 841675 Fax: (01792) 841664.</p> <p>Although we will attempt to keep information accurate this cannot be guaranteed as works are constantly subject to change. New content will be added as it is available.</p>	<p><b>Stuart Davies, Pennaeth Priffyrdd a Chiudiant, Ystad Ddiwydiannol Players, Clydach, Abertawe SA6 5BJ</b></p> <p>Rheoli a Chydlynu Priffyrdd Ffôn: Abertawe (01792) 841675 Ffacs: (01792) 841664.</p> <p>Er y byddwn yn ceisio yn cadw'r wybodaeth yn gywir, ni ellir gwarantu hyn oherwydd gall y gwaith newid yn gyson. Ychwanegir cynnwys newydd fel y dydd ar gael.</p>
--	--

