



Look out for the following Roadworks being undertaken for the week commencing Saturday: 03/12/2022





**KEY: Symbols:** As on UK Highway code with supporting text remarks.

**U/C:** Unclassified    **CCS:** City & County of Swansea Works.    **BT:** British Telecom    **Virgin Media:** Cable Co.  
**WPD:** Electricity Co.    **WWA:** Water Co.    **WWU:** Gas Co.    **T.T.L:** Temporary Traffic Lights.  
**24hr:** Continuous Day and Night Operation    **Off Peak:** 9.30am - 3.30pm

Cadwch lygad am y gwaith ffordd canlynol a gynhelir yn ystod yr wythnos sy'n dech Sadwrn: 03/12/2022







**ALLWEDD: Symbolau:** Fel ar Reolau Ffordd y DU gyda sylwadau testun cefnogol

**D/DD:** Di-ddosbarth    **DASA:** Gwaith Dinas a Sir Abertawe    **BT:** British Telecom    **Virgin Media:** Cwmni ceblau  
**WPD:** Cwmni trydan    **WWA:** Cwmni dŵr    **WWU:** Cwmni nwy    **G.T.D.D:** Goleuadau Traffig Dros Dro  
**24awr:** Gweithredu drwy'r dydd a'r nos yn barhaus    **Cyfnodau Tawel:** 9.30am - 3.30pm

Road No / Rhif y Ffordd	location / Lleoliad	Description / Disgrifiad	Likely Start/Duration / Dechrau/Hyd Disgwyliedig	Remarks / Sylwadau
A4067	MUMBLES ROAD, MUMBLES	CCS - Planned Maintenance  CARRIAGEWAY RESURFACING WORKS (18.00-00.00)	29/11/2022 5 NIGHTS	ROAD CLOSED  <b>ROAD CLOSED - FOLLOW DIVERSIONS</b> 
A4067	MUMBLES ROAD, MUMBLES JNCT WITH B4593, NEWTON ROAD, MUMBLES	CCS - Planned Maintenance  RESURFACING WORKS (18:00 - 00:00)	04/12/2022 5 NIGHTS	ROAD CLOSED - FOLLOW DIVERSIONS  <b>ROAD CLOSED - FOLLOW DIVERSIONS</b> 
A4067	NO ACCESS / EGRESS TO / FROM: B4593 NEWTON ROAD, DUNNS LANE, ACCESS ROAD TO CAR PARK REAR OF TENNIS COURT,	CCS - Planned Maintenance  RESURFACING WORKS (18:00 - 00:00)	04/12/2022 3 NIGHTS	ROADS CLOSED  <b>ROAD CLOSED - FOLLOW DIVERSIONS</b> 
A4067	YNYSFORGAN INTERCHANGE, YNYSFORGAN	Private Developer - ERH  REPLACE STREET LIGHTING (19.00-06.00)	06/12/2022 3 EVENINGS	LANE CLOSURES/TEMPORARY TRAFFIC LIGHTS  <b>DELAYS POSSIBLE</b>
A4118	GOWER ROAD, UPPER KILLAY	Welsh Water - Dwr Cymru  EMERGENCY REPAIR TO LEAKING PIPE	01/12/2022 1 WEEK	TEMPORARY TRAFFIC LIGHTS  <b>DELAYS POSSIBLE</b> 

Road No / Rhif y Ffordd	location / Lleoliad	Description / Disgrifiad	Likely Start/Duration / Dechrau/Hyd Disgwyliedig	Remarks / Sylwadau
A4118	PARKMILL, JNCT WITH VENNAWAY LANE, B4436	<u>CCS - Planned Maintenance</u> PATCH WORKS (09:30 - 15:30)	07/12/2022 2 DAYS	MULTI PHASE TRAFFIC SIGNALS  <b>DELAYS POSSIBLE</b> 
A483	FABIAN WAY, PORT TENNANT NEAR BALDWIN'S BRIDGE	<u>CCS - Construction Section</u> SIGN REPLACEMENT	07/12/2022 1 DAY	LANE CLOSURE  <b>DELAYS POSSIBLE</b> 
A483	NEW CUT ROAD, CITY CENTRE	<u>Swansea Partnership</u> BRIDGE MAINTENANCE	08/12/2022 1 NIGHT	MULTI PHASE TRAFFIC SIGNALS  <b>DELAYS POSSIBLE</b> 
B4291	BIRCHGROVE ROAD, BIRCHGROVE	<u>CCS - Highway Maintenance</u> CARRIAGEWAY RESURFACING WORKS (18.00-00.00)	07/12/2022 3 NIGHTS	ROAD CLOSED  <b>ROAD CLOSED - FOLLOW DIVERSIONS</b> 
B4436	PENNARD ROAD, KITTLE	<u>CCS - Planned Maintenance</u> PATCH WORKS (09:30 - 15:30)	06/12/2022 1 DAY	TWO WAY TRAFFIC SIGNALS  <b>DELAYS POSSIBLE</b> 
B4489	HIGH STREET, CITY	<u>Private Developer</u> NEW SITE ENTRANCE	23/05/2022 13 MONTHS	SUSPENSION OF PARKING BAYS  <b>SUSPENSION OF PARKING BAYS</b>
B4489	PORTH FELINDRE GATEWAY NORTHERN SECTION ROUNDABOUT TO BUSINESS PARK	<u>CCS - Planned Maintenance</u> PATCH WORKS (09:30 - 15:30)	05/12/2022 2 DAYS	TWO WAY TRAFFIC SIGNALS  <b>DELAYS POSSIBLE</b> 

Road No / Rhif y Ffordd	Location / Lleoliad	Description / Disgrifiad	Likely Start/Duration / Dechrau/Hyd Disgwyliedig	Remarks / Sylwadau
B4489	SWANSEA ROAD, LLANGYFELACH	<u>CCS - Construction Section</u>  NEW PUFFIN CROSSING / PATCH WORKS (09.30-15.30)	14/11/2022 4 WEEKS	TEMPORARY TRAFFIC LIGHTS  <b>DELAYS POSSIBLE</b> 
U/C	ACCESS LANE ADJACENT TO 277 - 278 OXFORD STREET, CITY CENTRE	<u>CCS - Building Services</u>  REFURBISHMENT WORKS	25/10/2021 18 MONTHS	ROAD CLOSED  <b>ROAD CLOSED</b> 
U/C	ALBERT ROW, CITY CENTRE	<u>Private Developer - Buckingham</u>  CARRIAGEWAY RESURFACING WORKS	25/05/2021 ONGOING	ROAD CLOSED  <b>ROAD CLOSED - FOLLOW DIVERSIONS</b> 
U/C	ALEXANDRA ROAD, GORSEINON O/S 70	<u>Wales &amp; West Utilities</u>  LAY NEW GAS SERVICE	05/12/2022 4 DAYS	TWO WAY TRAFFIC SIGNALS  <b>DELAYS POSSIBLE</b> 
U/C	ALLTIAGO ROAD, PONTARDDULAI	<u>CCS - Construction Section</u>  NEW PEDESTRIAN CROSSING (09.30-15.00)	28/11/2022 2 WEEK	TEMPORARY TRAFFIC LIGHTS  <b>DELAYS POSSIBLE</b> 
U/C	BURRY, REYNOLDSTON	<u>CCS - Highway Maintenance</u>  GULLY WORKS	16/05/2022 ONGOING	NARROW WIDTH  <b>DELAYS POSSIBLE</b> 
U/C	CAEMAWR ROAD, MORRISTON ROUNDABOUT TO PARRY ROAD AND TAN Y LAN TERRACE, MORRISTON	<u>BT</u>  ACCESS TO UNDERGROUND STRUCTURES (09:30 - 15:30)	07/12/2022 2 DAYS	MULTI PHASE TRAFFIC SIGNALS  <b>DELAYS POSSIBLE</b> 

Road No / Rhif y Ffordd	Location / Lleoliad	Description / Disgrifiad	Likely Start/Duration / Dechrau/Hyd Disgwyliedig	Remarks / Sylwadau
U/C	CRADDOCK STREET (PART), CITY	Private Developer - RNF Property Group ALBERT HALL REFURBISHMENT WORK	31/01/2022 ONGOING	ROAD CLOSED  <b>ROAD CLOSED - FOLLOW DIVERSIONS</b> 
U/C	DUNNS LANE/CHURCH PARK LANE/CORNWALL PLACE/MYRTL R TERRACE/WESTERN LANE, MUMBLES	CCS - Planned Maintenance NO ACCESS EGRESS TO MUMBLES ROAD (18.00-00.00)	29/11/2022 5 NIGHTS	ROADS CLOSED  <b>ROADS CLOSED</b>
U/C	HEOL PENTRE FELEN, LLANGYFELACH	CCS - Planned Maintenance PATCH WORKS (09:30 - 15:30)	07/12/2022 2 DAYS	TWO WAY TRAFFIC SIGNALS  <b>DELAYS POSSIBLE</b> 
U/C	HEOL WYLLT, PONTARDDULAI S FROM JNCT WITH TROED Y RHIW	BT POLING WORKS (09:00 - 13:00)	05/12/2022 1 DAY	ROAD CLOSED - FOLLOW DIVERSIONS  <b>ROAD CLOSED - FOLLOW DIVERSIONS</b> 
U/C	LLANLLIENWEN ROAD, CWMRHYDYCEIRW	CCS - Highway Maintenance CARRIAGEWAY PATCH WORKS (09.00-15.00)	02/12/2022 2 DAYS	TEMPORARY TRAFFIC LIGHTS  <b>DELAYS POSSIBLE</b> 
U/C	NEW WELL LANE, NEWTON	Welsh Water - Dwr Cymru REPAIR LEAKING PIPE	01/12/2022 5 DAYS	TEMPORARY TRAFFIC LIGHTS  <b>DELAYS POSSIBLE</b>  24hours
U/C	NO ACCESS / EGRESS TO BIRCHGROVE ROAD TO / FROM: PARC YR HELYG ROAD, TREWEN ROAD, DAN Y COED ROAD	CCS - Planned Maintenance CARRIAGEWAY RESURFACING (18:00 - 00:00)	02/12/2022 5 DAYS	ROAD CLOSED - FOLLOW DIVERSIONS  <b>ROAD CLOSED - FOLLOW DIVERSIONS</b> 

Road No / Rhif y Ffordd	location / Lleoliad	Description / Disgrifiad	Likely Start/Duration / Dechrau/Hyd Disgwyliedig	Remarks / Sylwadau
U/C	NORTH ROAD, LOUGHOR	<u>Wales &amp; West Utilities</u>  GAS MAINS REPLACEMENT	21/11/2022 2 WEEKS	ROAD CLOSED  <b>ROAD CLOSED - FOLLOW DIVERSIONS</b> 
U/C	OLDWAY, BISHOPSTON ADJ NUMBER 8	<u>Private Developer - WA BOWLER</u>  SEWER CONNECTION WORKS	05/12/2022 5 DAYS	ROAD CLOSED - FOLLOW DIVERSIONS  <b>ROAD CLOSED - FOLLOW DIVERSIONS</b> 
U/C	PARC Y HELYG ROAD/TREWEN ROAD/DAN Y COED ROAD, BIRCHGROVE	<u>CCS - Highway Maintenance</u>  NO ACCESS EGRESS TO BIRCHGROVE ROAD (18.00-00.00)	02/12/2022 5 NIGHTS	ROADS CLOSED  <b>ROADS CLOSED - FOLLOW DIVERSIONS</b>
U/C	PICTON LANE, CITY	<u>Private Developer - Helix 21 Ltd</u>  DEVELOPMENT WORKS	31/10/2022 18 MONTHS	ROAD CLOSED  <b>ROAD CLOSED</b> 
U/C	ST MARY STREET, CITY	<u>Private Developer - Morganstone</u>  DEVELOPMENT WORKS (08.00-18.00)	01/05/2022 17 MONTHS	ROAD CLOSED  <b>ROAD CLOSED</b> 
U/C	STOUTHALL LANE, REYNOLDSTON	<u>CCS - Planned Maintenance</u>  PATCH WORKS (09.30-15.30)	02/12/2022 5 DAYS	ROAD CLOSED  <b>ROAD CLOSED - FOLLOW DIVERSIONS</b> 
U/C	TYDRAW ROAD, BONYMAEN	<u>CCS - Highway Maintenance</u>  VERGE WORKS (09:30 - 15:30)	06/12/2022 1 DAY	TWO WAY TRAFFIC SIGNALS  <b>DELAYS POSSIBLE</b> 

Road No / Rhif y Ffordd	location / Lleoliad	Description / Disgrifiad	Likely Start/Duration / Dechrau/Hyd Disgwyliedig	Remarks / Sylwadau
-------------------------	---------------------	--------------------------	--	--------------------

## **Special Events / Digwyddiadau Arbennig**

The following special events are included as they may have significant effects on the highway network.

Mae'r digwyddiadau arbennig canlynol wedi'u cynnwys oherwydd gallent effeithio'n sylweddol ar y rhwydwaith priffyrdd.

SWANSEA COUNCIL SPECIAL EVENTS - TRALLWN & LLANSAMLET CHRISTMAS SLEIGH PARADE - VARIOUS ROADS CLOSED - FRIDAY 09TH DECEMBER - 17.30-19.30

SWANSEA COUNCIL SPECIAL EVENTS - PENLLEGAER CHRISTMAS SLEIGH PARADE - VARIOUS ROADS CLOSED - MONDAY 05TH DECEMBER - 18.00-19.45

SWANSEA COUNCIL SPECIAL EVENTS - GLAIS & BIRCHGROVE CHRISTMAS SLEIGH PARADE - VARIOUS ROADS CLOSED - THURSDAY 09TH DECEMBER - 17.30-19.30

CLYDACH COMMUNITY SPECIAL EVENTS - CLYDACH CHRISTMAS PARADE - VARIOUS ROADS CLOSED - SATURDAY 03RD DECEMBER - 17.30-18.00

UPLANDS MARKET - ROAD CLOSED AT GWYDR SQUARE - 06:30 - 14.30 SATURDAY 03RD DECEMBER 2022

PLEASE ASSUME ALL THE HIGHWAY WORKS STATED ARE PROGRAMMED FOR A 07.30AM START (UNLESS OTHERWISE NOTED)

**Stuart Davies, Head of Highways and Transportation  
Players Industrial Estate, Clydach, Swansea, SA6 5BJ**

Highway Control and Co-ordination  
Tel: Swansea (01792) 841675 Fax: (01792) 841664.

Although we will attempt to keep information accurate, this cannot be guaranteed as works are constantly subject to change. New content will be added as it is available.

**Stuart Davies, Pennaeth Priffyrdd a Chludiant,  
Ystâd Ddiwydiannol Players, Clydach, Abertawe SA6 5BJ**

Rheoli a Chydlynu Priffyrdd  
Ffôn: Abertawe (01792) 841675 Ffacs: (01792) 841664.

Er y byddwn yn ceisio cadw'r wybodaeth yn gywir, ni ellir gwarantu hyn oherwydd gall y gwaith newid yn gyson. Ychwanegir cynnwys newydd fel y bydd ar gael.