












































Utility Works within Swansea Area

Utility Company	Street and Area	Location	Estimated Start	Estimated Finish	Severity
BT	A4118 FROM JUNCTION WITH CLASS, PENMAEN	WEST OF JUNC U/S-Y1989, A4118 FROM JUNCTION WITH CLASSIFIED SECTION C168 TO JUNCTION WITH ACCESS ROAD TO REDDENHILL	21/10/17	25/10/17	
Wales & West Utilities	ALEXANDRA ROAD, GORSEINON	O/S 26	22/10/17	23/10/17	
Wales & West Utilities	BIRCHGROVE ROAD, BIRCHGROVE	84	22/10/17	23/10/17	
STREETWORKS TEAM SOUTH WALES	BOLGOED ROAD, PONTARDDULAIS	Opp 90 Bolgoed road	27/10/17	07/11/17	
BT	BRYN BACH ROAD, PONTLLIW	IN VERGE APPROX 70M NORTH OF BRYNAWEL, BRYN BACH ROAD	23/10/17	25/10/17	
BT	BRYN ROAD, WAUNARLWYDD	(PCP5) OUTSIDE 89, BRYN ROAD	25/10/17	27/10/17	
BT	BRYNFIELD ROAD, LANGLAND	IN F/W O/S 8/10, BRYNFIELD ROAD	22/10/17	25/10/17	
BT	C/S- C159 FR C159 RHYD Y PANDY, MORRISTON	OPP ENTRANCE TO 134, C/S- C159 FR C159 RHYD Y PANDY J W ACC RD PEN Y BRYN TO C159	24/10/17	26/10/17	
DWR CYMRU WELSH WATER - CLYDACH DEPOT (C)	CAE ROWLAND STREET, CWMBWRLA	28 CAE ROWLAND STREET , CWMBWRLA , SWANSEA	24/10/17	26/10/17	
DWR CYMRU WELSH WATER - CLYDACH DEPOT (C)	CECIL ROAD, GORSEINON	6, CECIL RD, GORSEINON, SWANSEA	25/10/17	31/10/17	
DWR CYMRU WELSH WATER - CLYDACH DEPOT (C)	CEFN ROAD, BONYMAEN	39 CEFN ROAD, BONYMAEN, SWANSEA	25/10/17	07/11/17	
VIRGIN MEDIA	CHAPEL STREET, MUMBLES	Junction of Chapel Street & Gower Place, ON Chapel Street, Swansea	22/10/17	25/10/17	
Wales & West Utilities	CHEMICAL ROAD, MORRISTON	BETWEEN 3-26 CHEMICAL ROAD	25/10/17	27/10/17	
Wales & West Utilities	ERNALD PLACE, UPLANDS	O/S 16	24/10/17	26/10/17	
BT	GLAN YR AFON ROAD, SKETTY	(PCP6) OPPOSITE 59 ON, GLAN YR AFON ROAD	27/10/17	31/10/17	
Wales & West Utilities	GLANMOR ROAD, SKETTY	MULTIPLE SITES	26/10/17	30/10/17	
STREETWORKS TEAM SOUTH WALES	GORS ROAD, PENLLERGAER	O/S 15 to pole 2	24/10/17	26/10/17	
VIRGIN MEDIA	GOWER PLACE, MUMBLES	Junction of Gower Place & Chapel Street, ON Gower Place, Swansea	22/10/17	25/10/17	
Wales & West Utilities	GOWER ROAD, SKETTY	O/S POLICE STATION	22/10/17	23/10/17	
BT	GRAIG ROAD, GLAIS	SECTION 81/CCH REF BC005WEEEEEEON-F1101803. O/S KIMBERLEY ON, GRAIG ROAD	24/10/17	26/10/17	
BT	GRENFELL PARK ROAD, ST THOMAS	OPP 43 TO ADJ 36, GRENFELL PARK ROAD	23/10/17	25/10/17	
STREETWORKS TEAM SOUTH WALES	HARCOURT STREET, MOUNT PLEASANT	O/s Harcourt electricity substation to adj 52 Rhonda Street	23/10/17	31/10/17	
BT	HEBRON ROAD, CLYDACH	FROM O/S ANIMAL DOCTORS ON THE HIGH ST TO O/S THREE COMPASES PH ON HEBRON ROAD CLYDACH SWANSEA SA6 5LH	24/10/17	26/10/17	
BT	HEOL GWYROSYDD, PENLAN	IN VERGE ADJ PENLAN SOCIAL CLUB, HEOL GWYROSYDD	21/10/17	25/10/17	









Utility Works within Swansea Area

Utility Company	Street and Area	Location	Estimated Start	Estimated Finish	Severity
BT	HEOL PENTRE BACH, GORSEINON	O/S 28 CROSSING C/W TO O/S 31, HEOL PENTRE BACH	27/10/17	31/10/17	
Wales & West Utilities	HIGH STREET, CITY CENTRE	O/S UNIT A-C 230-233	22/10/17	25/10/17	  
DWR CYMRU WELSH WATER - CLYDACH DEPOT (C)	HIGH STREET, CITY CENTRE	229 HIGH STREET, CITY CENTRE, SWANSEA	22/10/17	24/10/17	
BT	HIGH STREET, CLYDACH	FROM O/S ANIMAL DOCTORS ON THE HIGH ST TO O/S THREE COMPASES PH ON HEBRON ROAD CLYDACH SWANSEA SA6 5LH	24/10/17	26/10/17	  
DWR CYMRU WELSH WATER - CLYDACH DEPOT (C)	HIGH STREET, CLYDACH	44, HIGH ST, CLYDACH, SWANSEA	22/10/17	23/10/17	
STREETWORKS TEAM SOUTH WALES	HOSPITAL ROAD, GORSEINON	Hospital Road on entrance way to Garngoch primary substation	24/10/17	03/11/17	
BT	HUNTINGTON CLOSE, WEST CROSS	(PCP24) JUNCTION LILLIPUT LANE ON, HUNTINGTON CLOSE	25/10/17	27/10/17	
BT	KILLAN ROAD, DUNVANT	(PCP26) OPPOSITE 19 ON, KILLAN ROAD	26/10/17	30/10/17	  
Wales & West Utilities	KINGSWAY METRO TRACK, CITY CENTRE	O/S 71 - 73	22/10/17	23/10/17	
STREETWORKS TEAM SOUTH WALES	KITTLE HILL LANE, KITTLE	ADJ 3 junction with Beaufort Drive	25/10/17	27/10/17	
DWR CYMRU WELSH WATER - CLYDACH DEPOT (C)	LADYSMITH ROAD, TREBOETH	22 LADYSMITH ROAD, TREBOETH, SWANSEA	25/10/17	31/10/17	
VIRGIN MEDIA	LON BRYNAWEL, LLANSAMLET	O/S 42 to 53 Lon Brynawel, Swansea	23/10/17	25/10/17	
BT	LON CADOG, SKETTY	(PCP2) SIDE OF 1, LON CADOG	25/10/17	27/10/17	
Dwr Cymru/Welsh Water Street Works Team	LONE ROAD, CLYDACH	25 Lone Road, Clydach, Swansea	24/10/17	25/10/17	  
Dwr Cymru/Welsh Water Street Works Team	LONE ROAD, CLYDACH	16 Lone Road Clydach Swansea	24/10/17	25/10/17	  
Dwr Cymru/Welsh Water Street Works Team	LONE ROAD, CLYDACH	14 Lone Road Clydach Swansea	24/10/17	25/10/17	  
Dwr Cymru/Welsh Water Street Works Team	LONE ROAD, CLYDACH	4 Lone Road Clydach Swansea	26/10/17	27/10/17	  
Dwr Cymru/Welsh Water Street Works Team	LONE ROAD, CLYDACH	2 Lone Road Clydach Swansea	26/10/17	27/10/17	  
Dwr Cymru/Welsh Water Street Works Team	LONE ROAD, CLYDACH	1 Lone Road Clydach Swansea	26/10/17	27/10/17	  
DWR CYMRU WELSH WATER - CLYDACH DEPOT (C)	MAES LAN, LLANSAMLET	16 MAES LAN , LLANSAMLET , SWNASEA	25/10/17	27/10/17	
DWR CYMRU WELSH WATER - CLYDACH DEPOT (C)	MAES Y DDERWEN, LLANSAMLET	S/O 77 MAES Y DDERWEN , LLANSAMLET , SWANSEA	23/10/17	25/10/17	
Wales & West Utilities	MIDDLE ROAD, GENDROS	CONNECT IN CARRIAGEWAY O/S 292 MIDDLE RDAND RUN TO 292.	24/10/17	27/10/17	
Wales & West Utilities	MUMBLES ROAD, MUMBLES	O/S 566	22/10/17	24/10/17	
Wales & West Utilities	MUMBLES ROAD, MUMBLES	O/S 518 & BOOTS	22/10/17	23/10/17	
DWR CYMRU WELSH WATER - CLYDACH DEPOT (C)	PENCLAWDD ROAD, PENCLAWDD	BRANDON COTTAGE , PENCLAWDD ROAD , PENCLAWDD , SWANSEA	23/10/17	25/10/17	


Utility Works within Swansea Area

Utility Company	Street and Area	Location	Estimated Start	Estimated Finish	Severity
DWR CYMRU WELSH WATER - CLYDACH DEPOT (C)	PENFILIA ROAD, BRYNHYFRYD	30, PENFILIA RD, BRYNHYFRYD, SWANSEA,	22/10/17	23/10/17	
DWR CYMRU WELSH WATER - CLYDACH DEPOT (C)	PENFILIA ROAD, BRYNHYFRYD	30, PENFILIA RD, BRYNHYFRYD, SWANSEA,	22/10/17	23/10/17	
DWR CYMRU WELSH WATER - CLYDACH DEPOT (C)	PRIORS TOWN, LLANGENNITH	BLAS GWYR, EXC ON PRIORS TOWN, LLANGENNITH, SWANSEA	26/10/17	30/10/17	
STREETWORKS TEAM SOUTH WALES	RHYD Y GWIN, CRAIG CEFN PARC	outside No.18	24/10/17	24/10/17	
WESTERN POWER DISTRIBUTION	RHYDDWEN ROAD, CRAIG CEFN PARC	Outside the boundary of No114 at pole number 52-1753-21	23/02/16	25/02/16	
Wales & West Utilities	ROTHERSLADE ROAD, LANGLAND	JUNCTION OF SOUTHWARD LANE AND ROTHERSLADE ROAD	22/10/17	23/10/17	
Wales & West Utilities	SKETTY LANE, SKETTY	FROM CWM FARM LANE - SKETTY GREEN	23/10/17	27/10/17	
BT	SKETTY PARK CLOSE, SKETTY	O/S MILL COURT, SKEET PARK CLOSE, SKETTY PARK CLOSE	25/10/17	27/10/17	
BT	SKETTY ROAD, UPLANDS	(PCP35) OUTSIDE 14 ON, SKETTY ROAD	22/10/17	25/10/17	
STREETWORKS TEAM SOUTH WALES	ST DAVID DRIVE, KILLAY	O/S 20	25/10/17	27/10/17	
Wales & West Utilities	STAFFORD COMMON, GORSEINON	CARRIAGEWAY OUTSIDE PENHAFOD (STAFFORD COMMON)	26/10/17	31/10/17	
BT	STEPNEY LANE, COCKETT	IN VERGE ADJ MAV BRYN, STEPNEY LANE	21/10/17	25/10/17	
STREETWORKS TEAM SOUTH WALES	TRAWLER ROAD, MARITIME QUARTER	O/S Marina S/s and opp flats 12-24	26/10/17	02/11/17	
DWR CYMRU WELSH WATER - CLYDACH DEPOT (C)	TYN Y BONAUA ROAD, PONTARDDULAI	1 TYN Y BONAUA ROAD , PONTARDDULAI , SWANSEA	23/10/17	25/10/17	
BT	U/S-Y1479, GORSEINON	R/O 49 BRUNANT RD ON U/S-Y1479, U/S-Y1479	24/10/17	26/10/17	
DWR CYMRU WELSH WATER - CLYDACH DEPOT (C)	U/S-Y1737, FAIRWOOD	OPP CARTERSFORD LOWER , FAIRWOOD , SWANSEA	24/10/17	26/10/17	
DWR CYMRU WELSH WATER - CLYDACH DEPOT (C)	U/S-Y1972, PENMAEN	O/S THE OLD POST , PENMAEN , SWANSEA	24/10/17	26/10/17	
BT	U/S-Y2348, REYNOLDSTON	IN VERGE APPROX 50M SOUTH OF PARC FARM, U/S-Y2348	21/10/17	25/10/17	
VIRGIN MEDIA	VICARAGE ROAD, MORRISTON	O/S 3 Vicarage Road, Swansea	25/10/17	27/10/17	
STREETWORKS TEAM SOUTH WALES	WALTER ROAD, CITY CENTRE	O/S 16	24/10/17	26/10/17	
VIRGIN MEDIA	WALTER ROAD, CITY CENTRE	O/S 33 Walter Road, Swansea	24/10/17	26/10/17	
DWR CYMRU WELSH WATER - CLYDACH DEPOT (C)	WALTER ROAD, CITY CENTRE	36, WALTER RD,CITY CENTRE SWANSEA	23/10/17	25/10/17	
DWR CYMRU WELSH WATER - CLYDACH DEPOT (C)	WALTER ROAD, CITY CENTRE	36, WALTER RD, CITY CENTRE SWANSEA	23/10/17	25/10/17	
VIRGIN MEDIA	WATER STREET, PONTARDDULAI	F/W C/W THE WHOLE OF WATER STREET	23/10/17	15/12/17	
DWR CYMRU WELSH WATER - CLYDACH DEPOT (C)	WAUN GRON CLOSE, TREBOETH	1 WAUN GRON CLOSE, TREBOETH, SWANSEA	23/10/17	03/11/17	

Utility Works within Swansea Area

Utility Company	Street and Area	Location	Estimated Start	Estimated Finish	Severity
BT	WESTCROSS LANE, WEST CROSS	IN F/W O/S 116/118, WESTCROSS LANE	23/10/17	25/10/17	
DWR CYMRU WELSH WATER - CLYDACH DEPOT (C	WESTFIELD ROAD, WAUNARLWYDD	OPP 31 WESTFIELD ROAD , WAUNARLWYDD , SWANSEA	24/10/17	26/10/17	
BT	WESTPORT AVENUE, MAYALS	(PCP21) OUTSIDE 4, WESTPORT AVENUE	25/10/17	27/10/17	
STREETWORKS TEAM SOUTH WALES	WIMMERFIELD CLOSE, KILLAY	O/S 1	24/10/17	26/10/17	
BT	WIMMERFIELD DRIVE, KILLAY	(PCP1) OUTSIDE 10, WIMMERFIELD DRIVE	25/10/17	27/10/17	
BT	WOODCOTE, KILLAY	O/S 78 WOODCOTE, WOODCOTE	23/10/17	25/10/17	
BT	WORCESTER PLACE, CITY CENTRE	O/S 12, WORCESTER PLACE	22/10/17	25/10/17	
Wales & West Utilities	YSTRAD ROAD, FFORESTFACH	O/S NO. 76	24/10/17	26/10/17	

Key :

Low Impact 

High Impact 