









Swansea Roadwatch








Look out for the following Roadworks being undertaken for the week commencing Saturday: 22/07/2017


KEY: Symbols: As on UK Highway code with supporting text remarks.





U/C: Unclassified ; **CCS:** City & County of Swansea Works. ; **BT** British Telecom ; **Virgin Media:** Cable Co.
WPD: Electricity Co. ; **WWA:** Water Co. ; **WWU:** Gas Co. ; **T.T.L:** Temporary Traffic Lights.
24hr Continuous Day and Night Operation ; **Off Peak:** 9.30am - 3.30pm




RoadNo	location	Description	Likely Start/Duration	Remarks
A4118	GOWER ROAD JCT GOETRE FAWR ROAD, KILLAY	<u>British Telecom</u> ACCESS TO UNDERGROUND NETWORK (22.00-06.00)	25/07/2017 1 NIGHT	TEMPORARY TRAFFIC LIGHTS DELAYS POSSIBLE 
A4216	COCKETT ROAD, COCKETT	<u>Western Power Distribution</u> CABLE WORKS	22/07/2017 5 WEEKS	TEMPORARY TRAFFIC LIGHTS DELAYS POSSIBLE 
A4217/B 4603	NEATH ROAD/MORFA DISTRIBUTOR ROUTE, LANDORE	<u>CCS - Highway Improvements</u> NEW ROAD CONFIGURATION/LAYOUT	27/03/2017 ONGOING	WORKS EXPECT DELAYS 
A4217/B 4603	NEATH ROAD/MORFA DISTRIBUTOR ROUTE, LANDORE	<u>CCS - Highway Improvements</u> CARRIAGEWAY RESURFACING (18.00-01.00)	23/07/2017 5 NIGHTS	ROAD CLOSURES ROAD CLOSED - FOLLOW DIVERSIONS 
A4240	CORPORATION ROAD, LOUGHOR	<u>Wales & West Utilities</u> GAS MAINS REPLACEMENT	12/07/2017 3 WEEKS	INTERMITTENT TRAFFIC MANAGEMENT DELAYS POSSIBLE 
A4240	HIGH STREET, GORSEINON	<u>Welsh Water - Dwr Cymru</u> RENEW LEAKING PIPE	23/07/2017 3 DAYS	TEMPORARY TRAFFIC LIGHTS DELAYS POSSIBLE 



RoadNo	location	Description	Likely Start/Duration	Remarks
A484	KINGSBRIDGE ROUNDAABOUT TO VICTORIA ROAD	<u>CCS - Parks</u> GRASS CUTTING (WEST & EAST BOUND) (06,30-15.00)	23/07/2017 1 DAY	NARROW WIDTH DELAYS POSSIBLE 
B4295	GOWERTON ROAD, PENCLAWDD	<u>Welsh Water - Dwr Cymru</u> SURVEY WORK (9.30-15.00)	23/07/2017 1 DAY	STOP & GO BOARDS DELAYS POSSIBLE 
B4296	CECIL ROAD GOWERTON	<u>Welsh Water - Dwr Cymru</u> RENEW AIR VALVE	27/07/2017 4 DAYS	TEMPORARY TRAFFIC LIGHTS DELAYS POSSIBLE  24hours
B4296	CECIL ROAD JCT TALBOT STREET, GOWERTON	<u>British Telecom</u> ACCESS TO UNDERGROUND STRUCTURE (9.30-15.00)	23/07/2017 1 DAY	MULTI PHASE TEMPORARY TRAFFIC LIGHTS DELAYS POSSIBLE 
B4296	GARROD AVENUE, DUNVANT	<u>CCS - Parks</u> GRASS CUTTING (NORTH BOUND) (10.00-14.30)	27/07/2017 1 DAY	NARROW WIDTH DELAYS POSSIBLE 
B4296	WALTERS ROW JCT BRYNAERON, DUNVANT	<u>British Telecom</u> NEW DUCT & CABINET	25/07/2017 2 WEEKS	MULTI PHASE TEMPORARY TRAFFIC LIGHTS DELAYS POSSIBLE  24hours
B4395	CWMBACH ROAD, FFORESTFACH	<u>Welsh Water - Dwr Cymru</u> RENEW IRON WORK	27/07/2017 3 DAYS	TEMPORARY TRAFFIC LIGHTS DELAYS POSSIBLE  24hours

RoadNo	location	Description	Likely Start/Duration	Remarks
B4489	HEOL LLANGYFELACH, FELINDRE	<u>Western Power Distribution</u> CABLE WORKS	10/07/2017 6 WEEKS	TEMPORARY TRAFFIC LIGHTS DELAYS POSSIBLE 
B4603	NEATH ROAD JCT DINAS STREET, PLASMARL	<u>Wales & West Utilities</u> RENEW GAS MAIN	19/06/2017 ONGOING	INTERMITTENT TRAFFIC MANAGEMENT DELAYS POSSIBLE 
B4603	SWAY ROAD, MORRISTON	<u>Welsh Water - Dwr Cymru</u> TRUNK MAIN REPAIR	24/07/2017 1 WEEK	TEMPORARY TRAFFIC LIGHTS DELAYS POSSIBLE 
B5444	PENTRECHWYTH ROAD, PENTRECHWYTH	<u>Western Power Distribution</u> REINFORCEMENT SCHEME	17/07/2017 1 WEEK	TEMPORARY TRAFFIC LIGHTS DELAYS POSSIBLE 
U/C	ALLTIAGO ROAD JCT JAMES STREET, PONTARDDULAIS	<u>Virgin Media</u> NEW DUCT	23/07/2017 1 DAY	MULTI PHASE TEMPORARY TRAFFIC LIGHTS DELAYS POSSIBLE 
U/C	BISHOPSTON ROAD, BISHOPSTON	<u>Welsh Water - Dwr Cymru</u> NEW MAIN	17/07/2017 12 DAYS	TEMPORARY TRAFFIC LIGHTS DELAYS POSSIBLE 
U/C	BRYNAWEL ROAD, GORSEINON	<u>Private Developer</u> REMOVAL OF BOUNDARY WALL	05/07/2017 4 WEEKS	NARROW WIDTH DELAYS POSSIBLE 

RoadNo	location	Description	Likely Start/Duration	Remarks
U/C	BWLCH ROAD, LOUGHOR	<u>Wales & West Utilities</u> GAS MAINS REPLACEMENT	03/07/2017 5 WEEKS	ROAD CLOSED ROAD CLOSED - FOLLOW DIVERSIONS 
U/C	CARNGLAS ROAD, SKETTY	<u>Wales & West Utilities</u> RENEW IRON WORK	23/07/2017 1 DAY	MULTI PHASE TEMPORARY TRAFFIC LIGHTS DELAYS POSSIBLE 
U/C	COMPASS STREET, MANSELTON	<u>CCS - Highway Partnership</u> PATCH REPAIRS	24/07/2017 1 WEEK	INTERMITTENT TRAFFIC MANAGEMENT DELAYS POSSIBLE
U/C	DILWYN ROAD, PENLLERGAER	<u>CCS - Engineering</u> FOOTWAY RECONSTRUCTION	24/07/2017 5 DAYS	ROAD CLOSED ROAD CLOSED - FOLLOW DIVERSIONS 
U/C	GLANYMOR PARK DRIVE, LOUGHOR	<u>Wales & West Utilities</u> GAS MAINS REPLACEMENT	12/06/2017 ONGOING	INTERMITTENT TRAFFIC MANAGEMENT DELAYS POSSIBLE 
U/C	HARLECH CRESCENT, TYCOCH	<u>Wales & West Utilities</u> GAS MAINS REPLACEMENT	12/07/2017 6 WEEKS	INTERMITTENT TRAFFIC MANAGEMENT DELAYS POSSIBLE 
U/C	HEOL MAES Y GERRIG, LOUGHOR	<u>Western Power Distribution</u> REMOVE TRANSFORMER (09.00-11.00)	24/07/2017 1 DAY	ROAD CLOSED ROAD CLOSED - FOLLOW DIVERSIONS 

RoadNo	location	Description	Likely Start/Duration	Remarks
U/C	HEOL Y BARNA, HEOL GLYN DYFAL & CWMDULAIS ROAD, MAWR	<u>Private Developer</u> ROAD CONSTRUCTION WORKS	10/05/2017 ONGOING	ROAD CLOSURES ROAD CLOSED - FOLLOW DIVERSIONS 
U/C	KILVEY ROAD, ST THOMAS	<u>Wales & West Utilities</u> MAINS REPLACEMENT	03/07/2017 4 WEEKS	ROAD CLOSED ROAD CLOSED - FOLLOW DIVERSIONS 
U/C	MADOC PLACE, SANDFIELDS	<u>Private Developer</u> CONSTRUCTION WORKS	03/07/2017 ONGOING	ROAD CLOSED ROAD CLOSED - FOLLOW DIVERSIONS 
U/C	MANOR ROAD, MANSELTON	<u>CCS - Highway Partnership</u> PATCH REPAIRS	24/07/2017 1 WEEK	ROAD CLOSED ROAD CLOSED - FOLLOW DIVERSIONS 
U/C	MIDLAND PLACE, LLANSAMLET	<u>Wales & West Utilities</u> EMERGENCY GAS REPAIR	26/07/2017 2 DAYS	ROAD CLOSED ROAD CLOSED - FOLLOW DIVERSIONS 
U/C	MILL LANE, LLANRHIDIAN	<u>British Telecom</u> EXCAVATE BLOCKAGE	21/07/2017 4 DAYS	TEMPORARY TRAFFIC LIGHTS DELAYS POSSIBLE 
U/C	MONTEREY STREET, MANSELTON	<u>CCS - Highway Partnership</u> PATCH REPAIRS	24/07/2017 1 WEEK	INTERMITTENT TRAFFIC MANAGEMENT DELAYS POSSIBLE

RoadNo	location	Description	Likely Start/Duration	Remarks
U/C	MORFA ROAD, HAFOD	<u>Welsh Water - Dwr Cymru</u> REPAIR LEAKING PIPE	28/07/2017 5 DAYS	TEMPORARY TRAFFIC LIGHTS DELAYS POSSIBLE 
U/C	MORRIS LANE, ST THOMAS	<u>CCS - Engineering</u> FOOTWAY RECONSTRUCTION	24/07/2017 5 DAYS	ROAD CLOSED ROAD CLOSED 
U/C	OAKFIELD STREET, PONTARDDULAI	<u>Welsh Water - Dwr Cymru</u> NEW HYDRANT	24/07/2017 3 DAYS	TEMPORARY TRAFFIC LIGHTS DELAYS POSSIBLE 
U/C	PENTREGETHIN ROAD, CWMBWRLA	<u>Welsh Water - Dwr Cymru</u> NEW SERVICE	26/07/2017 2 WEEK	TEMPORARY TRAFFIC LIGHTS DELAYS POSSIBLE 
U/C	SIEMENS WAY, ENTERPRISE PARK	<u>Western Power Distribution</u> NEW SUPPLY (9.30-15.00)	25/07/2017 2 WEEKS	TEMPORARY TRAFFIC LIGHTS DELAYS POSSIBLE 
U/C	ST JOHNS ROAD, MANSELTON	<u>CCS - Highway Partnership</u> PATCH REPAIRS	24/07/2017 1 WEEK	INTERMITTENT TRAFFIC MANAGEMENT DELAYS POSSIBLE
U/C	ST PETERS TERRACE (PART), COCKETT	<u>Western Power Distribution</u> NEW SUPPLY	22/07/2017 5 WEEKS	ROAD CLOSED ROAD CLOSED - FOLLOW DIVERSIONS 

RoadNo	location	Description	Likely Start/Duration	Remarks
U/C	TREWYDDFA ROAD, MORRISTON	Virgin Media NEW CUSTOMER CONNECTION	27/07/2017 3 DAYS	TEMPORARY TRAFFIC LIGHTS DELAYS POSSIBLE 
U/C	VARIOUS ROADS, PONTARDDULAIS	Virgin Media CABLING FOR NEW NETWORK	06/03/2017 ONGOING	INTERMITTENT TRAFFIC MANAGEMENT DELAYS POSSIBLE
U/C	YSGUBOR FACH STREET, WAUN WEN	Welsh Water - Dwr Cymru EMERGENCY REPAIRS	20/07/2017 3 DAYS	ROAD CLOSED ROAD CLOSED - FOLLOW DIVERSIONS 

Special Events

The following special events are included as they may have significant effects on the highway network.

DUNVANT RUGBY CLUB-WALKING PARADE-KILLAY-ROLLING ROAD CLOSURES-22ND JULY-12.00-12.40

MUMBLES SUMMER FESTIVAL-NEWTON ROAD-CLOSED-JCT MUMBLES ROAD TO JCT LANGLAND ROAD, MUMBLES-27TH JULY-17.00-22.00

PLEASE ASSUME ALL THE HIGHWAY WORKS STATED ARE PROGRAMMED FOR A 07.30AM START (UNLESS OTHERWISE NOTED)

Stuart Davies, Head of Highways and Transportation
Players Industrial Estate, Clydach, Swansea, SA6 5BJ

Highway Control and Co-ordination
Tel: Swansea (01792) 841675 Fax: (01792) 841664.

Although we will attempt to keep information accurate, this cannot be guaranteed as works are constantly subject to change. New content will be added as it is available.