









Swansea Roadwatch





Look out for the following Roadworks being undertaken for the week commencing Saturday: 15/07/2017

KEY: Symbols: As on UK Highway code with supporting text remarks.








U/C: Unclassified ; **CCS:** City & County of Swansea Works. ; **BT** British Telecom ; **Virgin Media:** Cable Co.
WPD: Electricity Co. ; **WWA:** Water Co. ; **WWU:** Gas Co. ; **T.T.L:** Temporary Traffic Lights.
24hr Continuous Day and Night Operation ; **Off Peak:** 9.30am - 3.30pm





| RoadNo | location | Description | Likely Start/Duration | Remarks |
|-----------------|--|---|-------------------------|--|
| A4067 | MUMBLES ROAD, COUNTY HALL TO JCT DERWEN FAWR ROAD | <u>CCS - Parks</u> GRASS CUTTING (WESTBOUND) (05,00-07.30) | 20/07/2017 1 MORNING | NARROW WIDTH DELAYS POSSIBLE  |
| A4118 | O/S SMUGGLERS HAUNT, PORT EYNON | <u>Welsh Water - Dwr Cymru</u> MAINS REPAIR (21.00-00.00) | 19/07/2017 1 NIGHT | STOP & GO BOARDS DELAYS POSSIBLE  |
| A4118 | SOUTH ROAD, KITTLE | <u>CCS - Highway Maintenance</u> REPAIR CATTLE GRID | 13/07/2017 1 WEEK | TEMPORARY TRAFFIC LIGHTS DELAYS POSSIBLE  |
| A4216 | SKETTY LANE, SKETTY | <u>CCS - Public Lighting</u> TREE TRIMMING | 17/07/2017 1 DAY | TEMPORARY TRAFFIC LIGHTS DELAYS POSSIBLE  |
| A4216 | SKETTY LANE, SKETTY | <u>CCS - Public Lighting</u> CABLE REPAIRS | 17/07/2017 5 DAYS | TEMPORARY TRAFFIC LIGHTS DELAYS POSSIBLE  |
| A4217/B 4603 | NEATH ROAD/MORFA DISTRIBUTOR ROUTE, LANDORE | <u>CCS - Highway Improvements</u> NEW ROAD CONFIGURATION/LAYOUT | 27/03/2017 ONGOING | WORKS EXPECT DELAYS  |

| RoadNo | location | Description | Likely Start/Duration | Remarks |
|--------|-----------------------------------|--|-----------------------|--|
| A4240 | CORPORATION ROAD, LOUGHOR | <u>Wales & West Utilities</u> GAS MAINS REPLACEMENT | 12/07/2017 3 WEEKS | INTERMITTENT TRAFFIC MANAGEMENT DELAYS POSSIBLE  |
| A4240 | HIGH STREET, GORSEINON | <u>Welsh Water - Dwr Cymru</u> RENEW LEAKING PIPE | 19/07/2017 3 DAYS | TEMPORARY TRAFFIC LIGHTS DELAYS POSSIBLE  |
| A483 | CARMARTHEN ROAD CADLE TO CWMBWRLA | <u>CCS - Parks</u> GRASS CUTTING (CENTRAL RESERVATIONS) (06.00-10.00) | 15/07/2017 1 DAY | ROLLING LANE CLOSURES DELAYS POSSIBLE  |
| B4296 | COALBROOK ROAD, GROVESEND | <u>British Telecom</u> BUILD CHAMBERS | 12/07/2017 7 DAYS | TEMPORARY TRAFFIC LIGHTS DELAYS POSSIBLE  |
| B4296 | GOETRE FAWR ROAD, KILLAY | <u>British Telecom</u> INSTALL NEW DUCT | 16/07/2017 4 DAYS | MULTI PHASE TEMPORARY TRAFFIC LIGHTS DELAYS POSSIBLE  |
| B4296 | PENTRE ROAD, PONTARDDULAIS | <u>Welsh Water - Dwr Cymru</u> REPAIR LEAKING VALVE | 18/07/2017 3 DAYS | MULTI PHASE TEMPORARY TRAFFIC LIGHTS DELAYS POSSIBLE  |
| B4395 | CWMBACH ROAD, FFORESTFACH | <u>Welsh Water - Dwr Cymru</u> RENEW IRON WORK | 21/07/2017 3 DAYS | TEMPORARY TRAFFIC LIGHTS DELAYS POSSIBLE  |

| RoadNo | location | Description | Likely Start/Duration | Remarks |
|--------|---|---|-----------------------|--|
| B4489 | HEOL LLANGYFELACH, FELINDRE | <u>Western Power Distribution</u> CABLE WORKS | 10/07/2017 6 WEEKS | TEMPORARY TRAFFIC LIGHTS DELAYS POSSIBLE  24hours |
| B4593 | NEWTON ROAD, NEWTON | <u>Welsh Water - Dwr Cymru</u> MAINS REPAIR | 14/07/2017 5 DAYS | TEMPORARY TRAFFIC LIGHTS DELAYS POSSIBLE  24hours |
| B4603 | NEATH ROAD JCT DINAS STREET, PLASMARL | <u>Wales & West Utilities</u> RENEW GAS MAIN | 19/06/2017 ONGOING | INTERMITTENT TRAFFIC MANAGEMENT DELAYS POSSIBLE  |
| B5444 | PENTRECHWYTH ROAD, PENTRECHWYTH | <u>Western Power Distribution</u> REINFORCEMENT SCHEME | 17/07/2017 1 WEEK | TEMPORARY TRAFFIC LIGHTS DELAYS POSSIBLE  |
| U/C | BISHOPSTON ROAD, BISHOPSTON | <u>Welsh Water - Dwr Cymru</u> NEW MAIN | 17/07/2017 12 DAYS | TEMPORARY TRAFFIC LIGHTS DELAYS POSSIBLE  24hours |
| U/C | BRYNAWEL ROAD, GORSEINON | <u>Private Developer</u> REMOVAL OF BOUNDARY WALL | 05/07/2017 4 WEEKS | NARROW WIDTH DELAYS POSSIBLE  |
| U/C | BWLCH ROAD, LOUGHOR | <u>Wales & West Utilities</u> GAS MAINS REPLACEMENT | 03/07/2017 5 WEEKS | ROAD CLOSED ROAD CLOSED - FOLLOW DIVERSIONS  |

| RoadNo | location | Description | Likely Start/Duration | Remarks |
|--------|--|--|-----------------------|---|
| U/C | CARLTON ROAD JCT KELVIN ROAD, CLYDACH | <u>Welsh Water - Dwr Cymru</u> DISCONNECT SERVICE | 14/07/2017 4 DAYS | TEMPORARY TRAFFIC LIGHTS DELAYS POSSIBLE  24hours |
| U/C | DERWEN FAWR ROAD, SKETTY | <u>Wales & West Utilities</u> REPAIR DEFECT (9.30-15.00) | 20/07/2017 3 DAYS | TEMPORARY TRAFFIC LIGHTS DELAYS POSSIBLE  24hours |
| U/C | EIGEN CRESCENT, MAYHILL | <u>CCS - Highway Partnership</u> PATCH REPAIRS | 19/07/2017 2 DAYS | ROAD CLOSED ROAD CLOSED - FOLLOW DIVERSIONS  |
| U/C | GLANMOR PARK DRIVE, LOUGHOR | <u>Wales & West Utilities</u> GAS MAINS REPLACEMENT | 12/06/2017 ONGOING | INTERMITTENT TRAFFIC MANAGEMENT DELAYS POSSIBLE  |
| U/C | HARLECH CRESCENT, TYCOCH | <u>Wales & West Utilities</u> GAS MAINS REPLACEMENT | 12/07/2017 6 WEEKS | INTERMITTENT TRAFFIC MANAGEMENT DELAYS POSSIBLE  |
| U/C | HEOL LAS & GWERNLLWYNCHW YTH ROAD, BIRCHGROVE | <u>Welsh Water - Dwr Cymru</u> SURVEY WORKS (9.30-15.00) | 16/07/2017 1 DAY | STOP & GO BOARDS DELAYS POSSIBLE  |
| U/C | HEOL Y BARNA, HEOL GLYN DYFAL & CWMDULAI ROAD, MAWR | <u>Private Developer</u> ROAD CONSTRUCTION WORKS | 10/05/2017 ONGOING | ROAD CLOSURES ROAD CLOSED - FOLLOW DIVERSIONS  |

| RoadNo | location | Description | Likely Start/Duration | Remarks |
|--------|----------------------------------|--|-----------------------|--|
| U/C | KILVEY ROAD, ST THOMAS | <u>Wales & West Utilities</u> MAINS REPLACEMENT | 03/07/2017 4 WEEKS | ROAD CLOSED ROAD CLOSED - FOLLOW DIVERSIONS  |
| U/C | MADOC PLACE, SANDFIELDS | <u>Private Developer</u> CONSTRUCTION WORKS | 03/07/2017 ONGOING | ROAD CLOSED ROAD CLOSED - FOLLOW DIVERSIONS  |
| U/C | MILL LANE, LLANRHIDIAN | <u>British Telecom</u> EXCAVATE BLOCKAGE | 21/07/2017 4 DAYS | TEMPORARY TRAFFIC LIGHTS DELAYS POSSIBLE  |
| U/C | MUMBLES ROAD, MUMBLES | <u>Wales & West Utilities</u> REPAIR GAS LEAK | 13/07/2017 1 WEEK | NARROW WIDTH DELAYS POSSIBLE  |
| U/C | MYNYDD GARNLLWYD ROAD, MORRISTON | <u>Welsh Water - Dwr Cymru</u> REPAIR TO MAIN | 16/07/2017 1 DAY | MULTI PHASE TEMPORARY TRAFFIC LIGHTS DELAYS POSSIBLE  |
| U/C | OAKFIELD STREET, PONTARDDULAI | <u>Welsh Water - Dwr Cymru</u> INSTALL NEW HYDRANT | 17/07/2017 3 DAYS | TEMPORARY TRAFFIC LIGHTS DELAYS POSSIBLE  24hours |
| U/C | PENTRE MAWR ROAD, HAFOD | <u>British Telecom</u> INSTALL NEW DUCT | 15/07/2017 2 DAYS | STOP & GO BOARDS DELAYS POSSIBLE  |

| RoadNo | location | Description | Likely Start/Duration | Remarks |
|--------|-------------------------------------|--|-----------------------|--|
| U/C | POWYS AVENUE, TOWNHILL | <u>CCS - Highway Partnership</u> PATCHING WORKS | 20/07/2017 2 DAYS | NARROW WIDTH DELAYS POSSIBLE |
| U/C | ST DAVIDS ROAD, ENTERPRISE PARK | <u>Welsh Water - Dwr Cymru</u> NEW SERVICE | 16/07/2017 3 DAYS | TEMPORARY TRAFFIC LIGHTS DELAYS POSSIBLE  24hours |
| U/C | STRAND , CITY | <u>Private Developer</u> REFURBISHMENT OF FOOTBRIDGE (9.00-17.00) | 22/05/2017 8 WEEKS | ROAD CLOSED ROAD CLOSED - FOLLOW DIVERIONS  |
| U/C | TOWNHILL ROAD, TOWNHILL | <u>CCS - Highway Partnership</u> PATCHING WORKS | 17/07/2017 2 DAYS | NARROW WIDTH DELAYS POSSIBLE  |
| U/C | VARIOUS ROADS, PONTARDDULAIS | <u>Virgin Media</u> CABLING FOR NEW NETWORK | 06/03/2017 ONGOING | INTERMITTENT TRAFFIC MANAGEMENT DELAYS POSSIBLE |
| U/C | YSGUBOR FACH STREET, WAUN WEN | <u>Welsh Water - Dwr Cymru</u> EMERGENCY REPAIRS | 20/07/2017 3 DAYS | ROAD CLOSED ROAD CLOSED - FOLLOW DIVERIONS  |

| RoadNo | location | Description | Likely Start/Duration | Remarks |
|--------|----------|-------------|-----------------------|---------|
|--------|----------|-------------|-----------------------|---------|

Special Events

The following special events are included as they may have significant effects on the highway network.

BHF SOUTH WALES BIKE RIDE - <https://www.bhf.org.uk/southwales> - VARIOUS ROADS - 09:00-16:00 - SUNDAY 16TH

TROUBLEMAKER FESTIVAL - HIGH STREET, CITY- BETWEEN ALEXANDRA ROAD & COLLEGE STREET - SATURDAY 15TH & SUNDAY 16TH - 10:00HRS TO 17:00HRS

PLEASE ASSUME ALL THE HIGHWAY WORKS STATED ARE PROGRAMMED FOR A 07.30AM START (UNLESS OTHERWISE NOTED)

Stuart Davies, Head of Highways and Transportation
Players Industrial Estate, Clydach, Swansea, SA6 5BJ

Highway Control and Co-ordination
 Tel: Swansea (01792) 841675 Fax: (01792) 841664.

Although we will attempt to keep information accurate, this cannot be guaranteed as works are constantly subject to change. New content will be added as it is available.